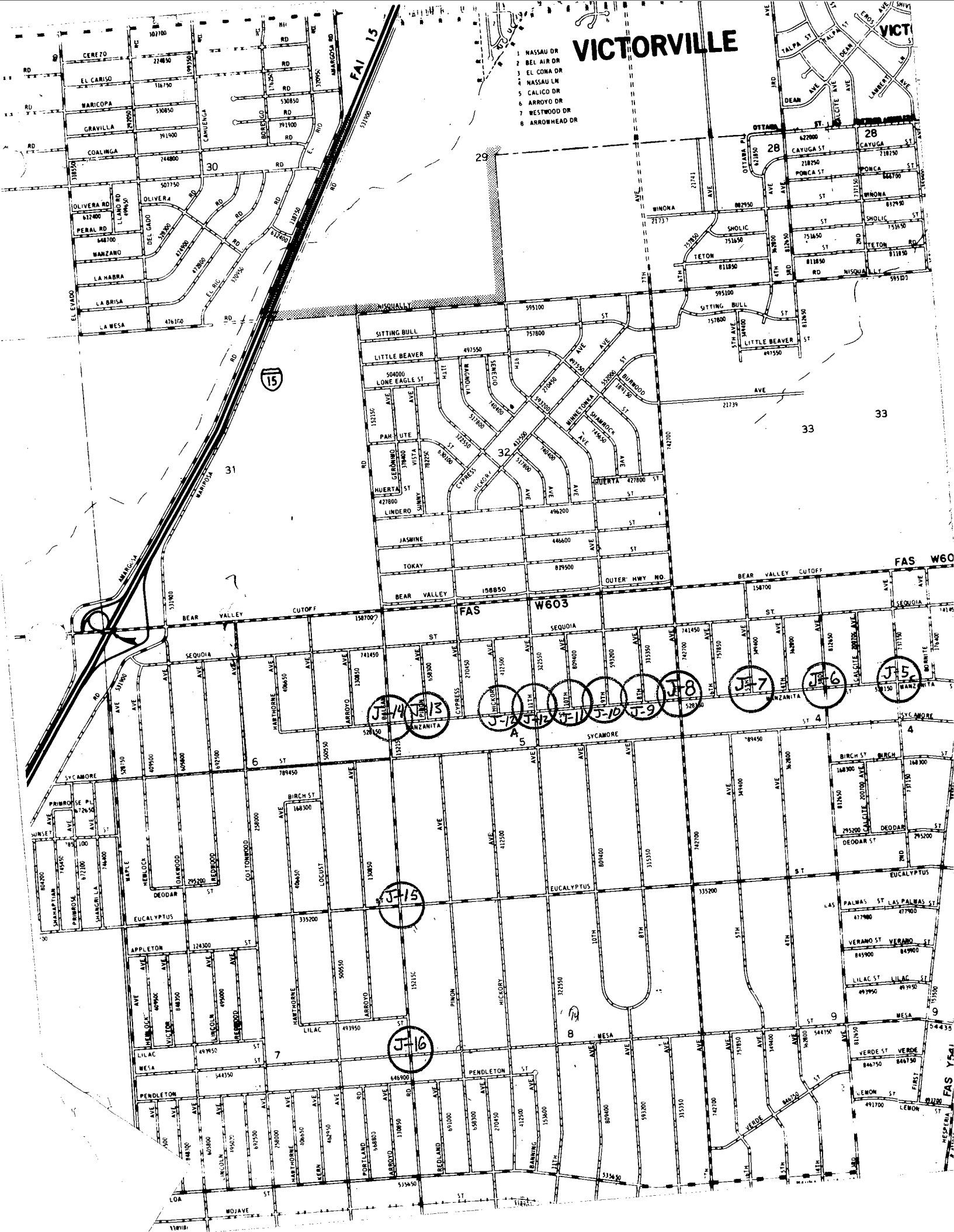


VICTORVILLE

- 1 NASSAU DR
- 2 BEL AIR DR
- 3 EL COMA DR
- 4 NASSAU LN
- 5 CALICO DR
- 6 ARROYO DR
- 7 WESTWOOD DR
- 8 ARROWHEAD DR



FAI 15

15

31

32

33

33

FAS W60

FAS W603

J-14

J-13

J-12

J-11

J-10

J-9

J-8

J-7

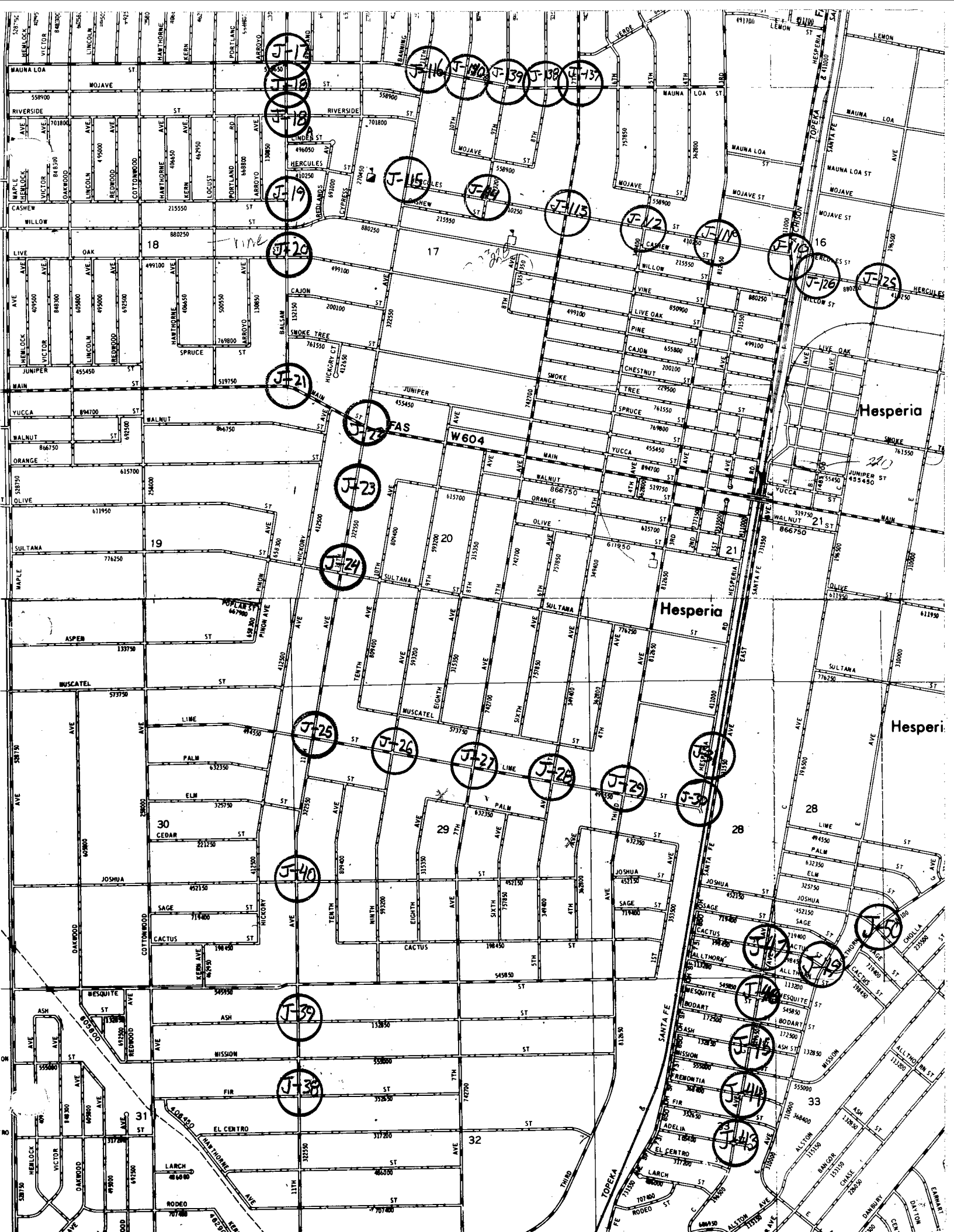
J-6

J-5

J-15

J-16

FAS Y54



J-11
J-12
J-13

J-14
J-15
J-16
J-17
J-18
J-19

J-20
J-21

J-22

J-23
J-24

J-25
J-26

J-27
J-28

J-29
J-30

J-31
J-32

J-33
J-34

J-35
J-36

J-37
J-38

J-39
J-40

J-41
J-42

J-43
J-44

J-45
J-46

J-47
J-48

J-49
J-50

J-51
J-52

J-53
J-54

J-55
J-56

J-57
J-58

J-59
J-60

J-61
J-62

J-63
J-64

J-65
J-66

J-67
J-68

J-69
J-70

J-71
J-72

J-73
J-74

J-75
J-76

J-77
J-78

J-79
J-80

J-81
J-82

J-83
J-84

J-85
J-86

J-87
J-88

J-89
J-90

J-91
J-92

J-93
J-94

J-95
J-96

J-97
J-98

J-99
J-100

J-101
J-102

J-103
J-104

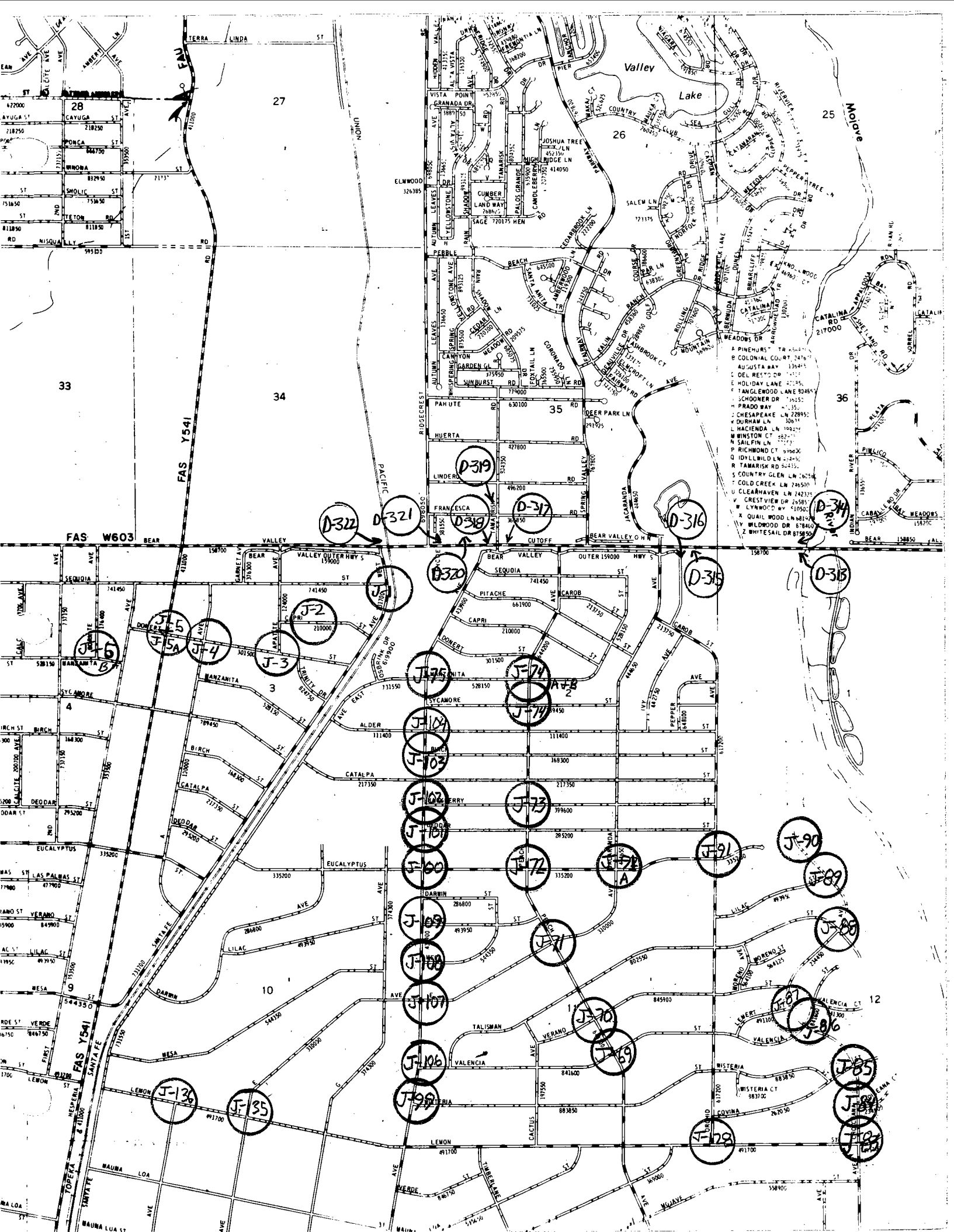
J-105
J-106

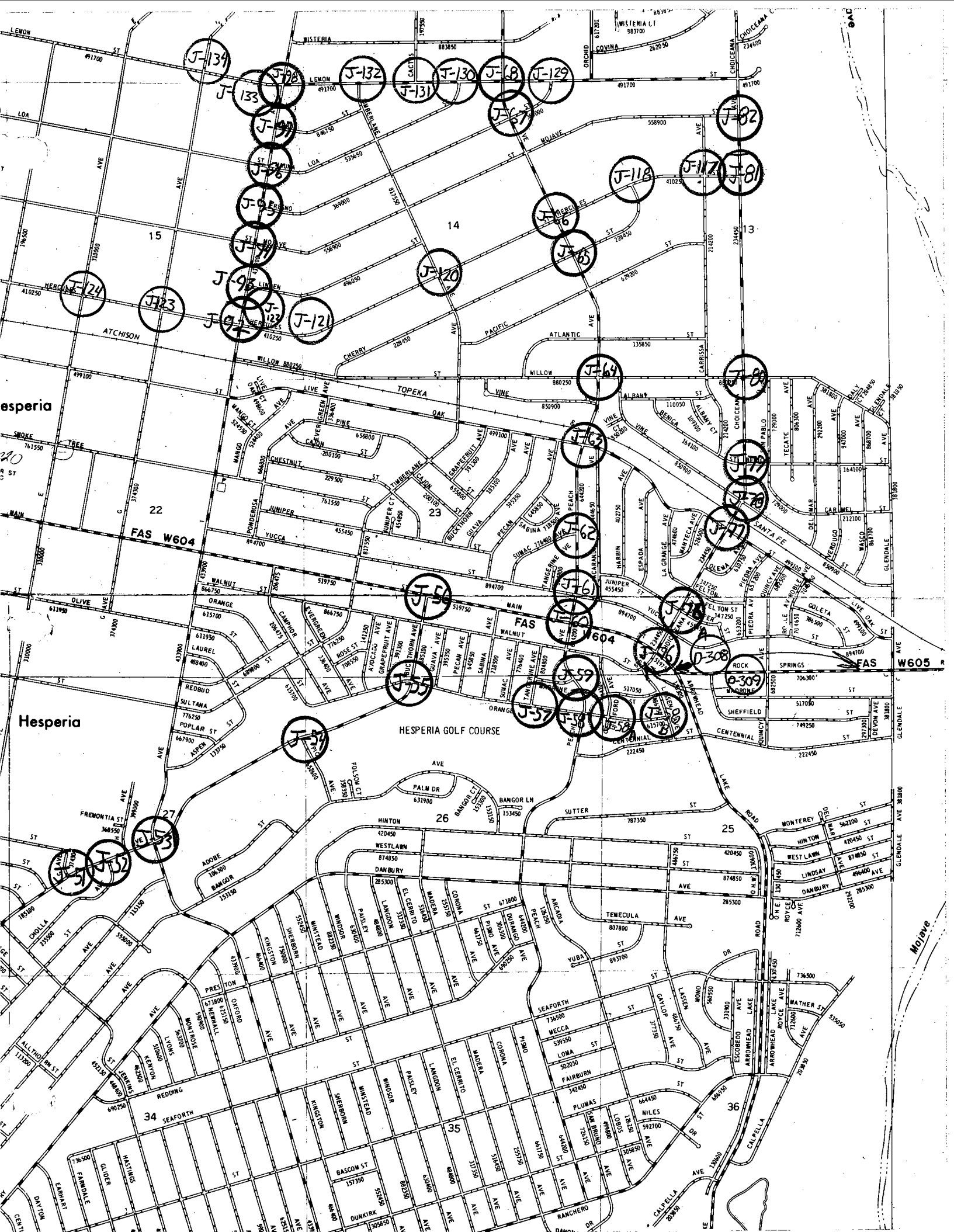
W 604

Hesperia

Hesperia

Hesperia





J-134

J-133

J-132

J-131

J-130

J-129

J-128

J-127

J-126

J-125

J-124

J-123

J-122

J-121

J-118

J-117

J-116

J-120

J-115

J-114

J-123

J-122

J-121

J-113

J-112

J-111

J-110

J-109

J-108

J-107

J-106

J-105

J-104

J-103

J-102

J-101

J-100

J-99

J-98

J-97

J-96

J-95

J-100

J-101

J-102

J-103

J-104

J-105

J-106

J-107

J-108

J-109

J-110

J-111

J-112

J-113

J-114

J-115

J-116

J-117

J-118

J-119

J-120

J-121

J-122

J-123

J-124

J-125

J-126

J-127

J-128

J-129

J-130

J-131

J-132

J-133

J-134

J-135

J-136

J-137

J-138

J-139

J-140

J-141

J-142

J-143

J-144

J-145

J-146

J-147

J-148

J-149

J-150

J-151

J-152

J-153

J-154

J-155

J-156

J-157

J-158

J-159

J-160

J-161

J-162

J-163

J-164

J-165

J-166

J-167

J-168

J-169

J-170

J-171

J-172

J-173

J-174

J-175

J-176

J-177

J-178

J-179

J-180

J-181

J-182

J-183

J-184

J-185

J-186

J-187

J-188

J-189

J-190

J-191

J-192

J-193

J-194

J-195

J-196

J-197

J-198

J-199

J-200

J-201

J-202

J-203

J-204

J-205

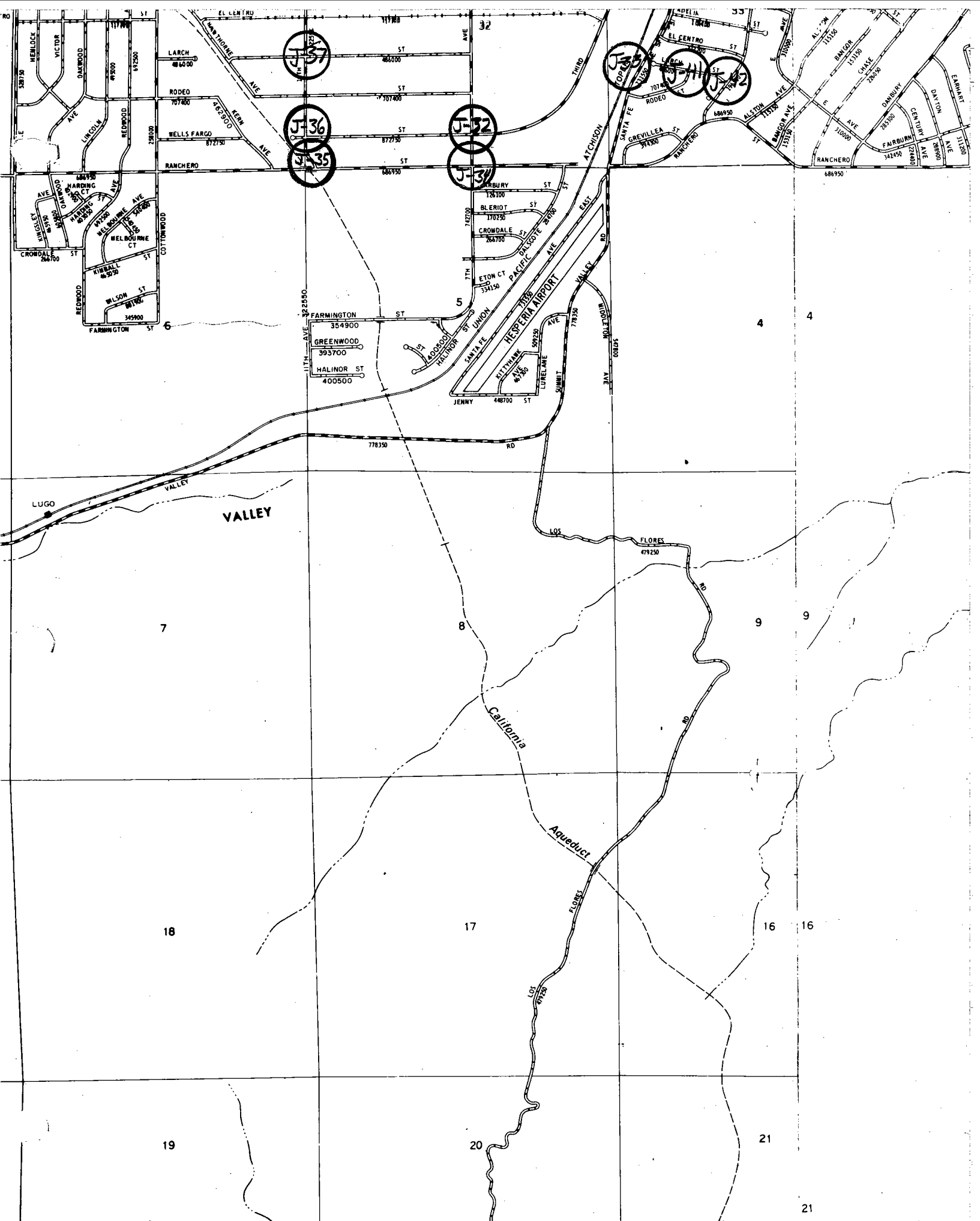
J-206

J-207

J-208

J-209

J-210



- ✓ J-1: 2983.144 HESPERIA AREA
USC & GS BM "M41 1924", 0.15 Mile So. of Int.
Bear Valley Cutoff Rd. & AT & SF R.R., 44.2'
W. of West Rail of West Track
- ✓ J-2: 3001.760 HESPERIA AREA
Set R. R. Spike in PP#1599943E, ±500' W. Int.
Santa Fe Ave & Capri St., Front of House #17484
N. Side Capri St.
- ✓ J-3: 3020.440 HESPERIA AREA
Set R.R. Spike in PP#527518 CEP, NW Cor. Int.
Apatite Ave. & Donert St.
- ✓ J-4: 3034.995 HESPERIA AREA
Set Chiz "□" on NW Curb Ret, North Ret,
Cor. Int. Donert St. & "A" Ave.
- ✓ J-5: 3038.895 HESPERIA AREA
Fd. Chiz "□" on N. Curb Ret, NW Cor. Int.
Donert St. & Hesperia Rd.
- ✓ J-5A: 3045.255 HESPERIA AREA
Set Chiz "□" : N. Curb Ret. NW Cor. Alley,
±250' N. Int. Donert St. & Hesperia Rd.
- ✓ J-5B: 3045.255 HESPERIA AREA
Set R.R. Spike in PP# 563278 C.E.P., 33' E. &
27' S. of Int. Manzanita St. & Bornite
- ✓ J-5C: 3064.395 HESPERIA AREA
Set R.R. Spike PP#563275 C.E.P., SW Cor. Int.
Manzanita St. & 2nd Ave.
- ✓ J-6: 3063.180 HESPERIA AREA
Set R.R. Spike PP#563269 C.E.P., SW Cor. Int.
3rd Ave. & Manzanita St.

- ✓ J-7: 3075.710 HESPERIA AREA
Set R.R. Spike in PP#526482 C.E.P., 30' E. &
27' S. Int. Manzanita St. & 5th Ave.
- ✓ J-8: 3092.235 HESPERIA AREA
Set R.R. Spike in 18" Yucca Tree, ±50' S. &
±50' W. of Int. Manzanita St. & 7th Ave.
- ✓ J-9: 3097.875 HESPERIA AREA
Set R.R. Spike in PP#526479 C.E.P., ±30' E. &
±28' S. Int. Manzanita St. & 8th Ave.
- ✓ J-10: 3103.405 HESPERIA AREA
Set R.R. Spike PP#526478 C.E.P., ±30' E. &
27' S. Int. Manzanita St. & 9th Ave.
- ✓ J-11: 3102.665 HESPERIA AREA
Set R.R. Spike in PP#526477 C.E.P., ±30' E.
& ±27' S. Int. Manzanita St. & 10th Ave.
- ✓ J-12: 3115.390 HESPERIA AREA
Set R.R. Spike in PP#526476 C.E.P., ±30'
E. & ±27' S. Int. Manzanita St. & 11th Ave
- ✓ J-12A: 3123.240 HESPERIA AREA
Set R.R. Spike in PP#526836 C.E.P., ±30' N.
& ±27' W. Int. Manzanita St. & Hickory Ave.
- ✓ J-13: 3131.360 HESPERIA AREA
Set R.R. Spike PP#526832 C.E.P., ±30' N.
& 27' W. Int. Manzanita St. & Pinon Ave.
- ✓ J-14: 3135.850 HESPERIA AREA
Set R.R. Spike PP#271768 C.E.P., ±27' N. &
±27' E. Int. Manzanita St. & Balsam Ave.
- ✓ J-15: 3177.580 HESPERIA AREA
Set R.R. Spike in PP#271776 C.E.P., ±30' E. &
±30' S. Int. Eucalyptus St. & Balsam Ave.

- J-16: 3207.185 HESPERIA AREA
Set R.R. Spike PP# 271854 C.E.P., ±27' N. &
±30' E. Int. Balsam Ave. & Mesa St.
- J-17: 3226.890 HESPERIA AREA
Set R.R. Spike PP#271782 C.E.P., ±30' E. &
±27' S. Int. Balsam Ave. & Maunaloa St.
- J-18: 3239.825 HESPERIA AREA
Fd. R.R. Spike PP#271783 C.E.P., ±30' E. &
±36' S. Int. Balsam Ave. & Mojave St.
- J-18A: 3247.740 HESPERIA AREA
Set R.R. Spike in 1' Joshua Tree, ±66' W. &
±48' S. Int. Balsam Ave. & Riverside St.
- J-19: 3259.795 HESPERIA AREA
Set R.R. Spike in 1' Joshua Tree, ±60' S. &
±36' W. Int. Balsam Ave. & Cashew St.
- J-20: 3274.235 HESPERIA AREA
Set R.R. Spike PP#367467C.E.P., ±25' N. &
±28' E. Int. Balsam Ave. & Live Oak St.
- J-21: 3297.650 HESPERIA AREA
Set R.R. Spike PP#EX-107, ±40' N. & ±27' E.
Int. Balsam Ave. & Main St.
- J-22: 3283.525 HESPERIA AREA
Set R.R. Spike 2' Joshua Tree, 58' S. &
105' W. Int. 11th Ave. & Main St.
- J-23: 3292.635 HESPERIA AREA
Set Chiz "□" on Curb, No. Side P.C.C. D/W
Across From Hesperia Fire Dept, on 11th
Ave. Between Main St. & Sultana St.
- J-24: 3311.850 HESPERIA AREA
Set R.R. Spike PP#66442 C.E.P., ±30' W. &
±30'S. Int. 11th Ave. & Sultana St.

- ✓ J-25: 3352.470 HESPERIA AREA
Set R.R. Spike P#26138 C.I.T., ±30' S. &
±30' W. Int. 11th Ave. & Lime St.
- ✓ J-26: 3336.375 HESPERIA AREA
Set R.R. Spike P#26078 C.I.T., 30' W. & 30'
S. Int. Lime St. & 9th Ave.
- ✓ J-27: 3318.735 HESPERIA AREA
Set Chiz "□" in NE Cor. P.C.C. D/W, ±70' W.
& ±30' S. Int. 7th Ave. & Lime St.'
- ✓ J-28: 3301.735 HESPERIA AREA
Set R.R. Spike P#26128 C.I.T., 28' S. &
28' W. Int. Lime St. & 5th Ave.
- ✓ J-29: 3291.320 HESPERIA AREA
Set R.R. Spike PP#563119 C.E.P., 30' S. &
30' W. Int. Lime St. & 3rd Ave.
- ✓ J-30: 3275.710 HESPERIA AREA
Set Chiz "□" in W. Curb Ret, NW Cor. Int.
Lime St. & Hesperia Rd.
- ✓ J-31: 3266.102 HESPERIA AREA
USC & GS BM "N2", 1.15 Mile So. of ATSF
R.R. Station in Hesperia, ±500' N. Int.
Lime St. & Hesperia Rd, West Side
- ✓ J-32: 3414.205 HESPERIA AREA
Set R.R. Spike PP#527445 C.E.P., ±28' S. &
±28' W. Int. 7th Ave. & Wells Fargo Ave.
- ✓ J-33: 3326.434 HESPERIA AREA
USC & GS BM "F41 1924" Brass Disk S. E. ~~Int~~
Headwall E. Side ATSF R.R., ±1/4 Mile S.
Ranchero St., ±500' N. Steel Tower Power ~~Line~~
Line (at Rodeo St.)
- ✓ J-34: 3429.06 HESPERIA AREA
Set Chiz "□" NE Leg Tower #N 193-2 Power ~~Line~~
Transmission Line, 500' W. & 185' S. ~~Int~~
Ranchero St. & 7th Ave.

- ✓ J-35: 3467.992 HESPERIA AREA
USC & GS BM "M 1047 1960", Brass Disk, ±36' E.
& ±21' N. Int. 11th Ave. & Rancho St.
- ✓ J-36: 3460.56 HESPERIA AREA
Set R.R. Spike PP#526948 C.E.P., ±27' S. &
±27' E. Int. 11th Ave. & Wells Fargo St.
- ✓ J-37: 3443.315 HESPERIA AREA
Set R.R. Spike PP#526946 C.E.P., ±27' E. &
±30' S. Int. 11th Ave. & Larch St.
- ✓ J-38: 3430.005 HESPERIA AREA
Set R.R. Spike PP#526944 C.E.P., ±27' E. &
27' S. Int. 11th Ave. & Fir St.
- ✓ J-39: 3416.215 HESPERIA AREA
Set R.R. Spike PP#526942 C.E.P., ±28' S. &
30' E. Int. 11th Ave. & Ash St.
- ✓ J-40: 3383.625 HESPERIA AREA
Set R.R. Spike PP#563630 C.E.P., ±28' S. &
±28' W. Int. 11th Ave. & Joshua St.
- ✓ J-41: 3283.36 HESPERIA AREA
Set R.R. Spike in 18" Joshua Tree, ±50' E. &
±33' S. Int. Rodeo St. & Larch St.
- ✓ J-42: 3280.955 HESPERIA AREA
Set Chiz "□" At Base NW Leg Power Line Tower
N192-2, ±130' E. Int. Larch St. & "C" Ave.
- ✓ J-43: 3263.165 HESPERIA AREA
Set R.R. Spike PP#66029 C.E.P., ±33' N. &
±27' E. Int. "C" Ave. & Adelia St.
- ✓ J-44: 3252.37 HESPERIA AREA
Set R.R. Spike 12" Joshua Tree, ±60' N. &
±45' E. Int. "C" Ave. & Fremontia St.
- ✓ J-45: 3260.62 HESPERIA AREA
Set R.R. Spike PP#65802 C.E.P., ±30' N. &
±27' E. Int. "C" Ave. & Ash St.

- ✓ J-46: 3279.485 HESPERIA AREA
Set R.R. Spike PP#EX-514 C.E.P., ±30' N.
& 28' E. Int. Mesquite St. & "C" Ave.
- ✓ J-47: 3270.81 HESPERIA AREA
Set R.R. Spike PP#23253 C.I.T., ±30' N. &
±30' E. Int. Cactus St. & "C" Ave.
- ✓ J-48: 3234.02 HESPERIA AREA
Set R.R. Spike PP#65367 C.E.P., ±30' S. &
±27' W. Int. "E" Ave. & Cactus St. (BuckThorn)
- ✓ J-49: 3217.665 HESPERIA AREA
Set R.R. Spike PP# 65365 C.E.P., ±27' S. &
±33' E. Int. Cactus St. & Buckthorn Ave.
- ✓ J-50: 3214.075 HESPERIA AREA
Set R.R. Spike PP#65360 C.E.P., ±30' S. &
±27' W. Int. Joshua St. & Buckthorn Ave.
- ✓ J-51: 3186.34 HESPERIA AREA
Set R.R. Spike PP#65353 C.E.P., ±30' S. &
±27' E. Int. "G" Ave. & Buckthorn Ave.
- ✓ J-52: 3172.005 HESPERIA AREA
Set R.R. Spike PP# 65349 C.E.P., ±33' S. &
±30' E. Int. Cholla Ave. & Buckthorn Ave.
- ✓ J-53: 3098.94 HESPERIA AREA
Fd. R.R. Spike PP#65345 C.E.P., ±36' S. &
±30' E. Int. "I" Ave. & Buckthorn Ave.
- ✓ J-54: 3042.715 HESPERIA AREA
Set R.R. Spike PP# 65317 C.E.P., ±75' N. &
±30' W. Int. Pico Ave. & Buckthorn Ave.
- ✓ J-55: 3109.805 HESPERIA AREA
Set R.R. Spike PP#65310 C.E.P., ±33' S. &
33' E. Int. Orange St. & Buckthorn Ave.
- ✓ J-56: 3094.718 HESPERIA AREA
USC & GS BM "H 327 1935", ±66' W. & ±33' S.
Int. Main St. & Buckthorn Ave.

- ✓J-57: 3091.51 HESPERIA AREA
Set R.R. Spike PP#1552923 E, ±57' W. & ±30' S.
Int. Orange St. & Tangarine Ave.
- ✓J-58: 3038.54 HESPERIA AREA
Set R.R. Spike PP#67935 C.E.P., ±30' E. &
±30' S. Int. Peach Ave. & Orange St.'
- ✓J-58A: 3028.09 HESPERIA AREA
Set R.R. Spike PP#66815 C.E.P., ±30' N. &
±30' S. Int. Lilford Ave. & Orange St.
- ✓J-58B: 2988.405 HESPERIA AREA
Set R.R. Spike PP#33282 C.I.T., ±13' S. & ±
24' E. Int. Lassen Ave. & Orange St.
- ✓J-59: 3088.32 HESPERIA AREA
Set R.R. Spike PP#67932 C.E.P., ±30' N. &
±33' W. Int. Madrone St. & Peach Ave.
- ✓J-60: 3064.315 HESPERIA AREA
Set R.R. Spike PP#26515 C.E.P., ± 42' S. &
±30' W. Int. Peach Ave. & Main St.
- ✓J-61: 3050.025 HESPERIA AREA
Set R.R. Spike, 12" Joshua Tree, ±72' N. &
±40' E. Int. Peach Ave. & Yucca St.
- ✓J-62: 3025.40 HESPERIA AREA
Set R.R. Spike 12" Joshua Tree, ±15' N. &
±25' E. Int. Peach Ave. & Sumac St.
- ✓J-63: 3018.125 HESPERIA AREA
Set R.R. Spike PP#563923 C.E.P., ±33' N. &
±30' E. Int. Peach Ave. & Live Oak St.
- ✓J-64: 2990.695 HESPERIA AREA
Set R.R. Spike 12" Joshua Tree, ±60' N. &
±45' E. Int. Peach Ave. & Willow St.
- ✓J-65: 2999.135 HESPERIA AREA
Set R. R. Spike in 15" Joshua Tree, ±60' W. &
±70' N. Int. Peach Ave. & Cherry St.

- ✓ J-66: 3000.88 HESPERIA AREA
Set R.R. Spike P#23543 C.I.T., ±30' S. &
27' E. Int. Peach Ave. & Hercules St.
- ✓ J-67: 2985.505 HESPERIA AREA
Set R.R. Spike in 2' Joshua Tree, ±80' N. &
±35' E. Int. Peach Ave. & Fresno St.
- ✓ J-68: 2992.005 HESPERIA AREA
Set R.R. Spike PP#271723 C.E.P., ±36' S. &
±30' E. Int. Peach Ave. & Lemon St.
- ✓ J-69: 2968.635 HESPERIA AREA
Set R.R. Spike PP#527465 C.E.P., ±30' N. &
±30' E. Int. Peach Ave. & Valencia St.
- ✓ J-70: 2983.495 HESPERIA AREA
Set R.R. Spike PP#527467 C.E.P., ±30' N. &
±25' E. Int. Peach Ave. & Verano St.
- ✓ J-71: 2987.53 HESPERIA AREA
Set R.R. Spike 18" Joshua Tree, ±60' N.
& ±54' E. Int. Peach Ave. & "E" Ave.
- ✓ J-72: 2990.325 HESPERIA AREA
Set R.R. Spike in 12" Joshua Tree, ±55' N. &
±27' E. Int. Peach Ave. & Eucalyptus St.
- ✓ J-73: 2980.125 HESPERIA AREA
Set R.R. Spike PP#563424 C.E.P., ±30' S. &
±30' W. Int. Peach Ave. & Hackberry St.
- ✓ J-74: 2965.76 HESPERIA AREA
Set R.R. Spike PP#365164 C.E.P., ±30' S. &
±30' W. Int. Peach Ave. & Sycamore St.
- ✓ J-74A: 2952.975 HESPERIA AREA
Set R.R. Spike in 12" Joshua Tree, ±60' N.
& ±51' E. Int. Peach Ave. & Manzanita St.

- ✓J-74B: 2956.625 HESPERIA AREA
Set R.R. Spike PP#563409 C.E.P., ±30' S. &
± 30' W. Int. Peach Ave. & Manzanita St.
- ✓J-75: 3009.105 HESPERIA AREA
Set R.R. Spike PP#26207 C.I.T., 240' E. & 28'
S. Int. "I" Ave. & Manzanita St.
- ✓J-76: 3018.83 HESPERIA AREA
Fd. Bridge Spike PP#65406 C.E.P., ±52' N. &
±25' E. Int. Choiceana Ave. & Main St.
- ✓J-76A: 3004.075 HESPERIA AREA
Set R.R. Spike PP#65630 C.E.P., ±30' S. &
±30' E. Int. Choiceana Ave. & Juniper St.
- ✓J-77: 2973.755 HESPERIA AREA
Set R.R. Spike PP#65622 C.E.P., ±27' N. &
±30' E. ☉ Int. Choiceana Ave. & Live Oak St.
- ✓J-78: 2962.015 HESPERIA AREA
Set R.R. Spike PP#65620 C.E.P., ±27' N. &
±30' E. ☉ Int. Choiceana Ave. & Vine St.
- ✓J-79: 2949.145 HESPERIA AREA
Set R.R. Spike PP#65617 C.E.P., ±30' S. &
±30' E. ☉ Int. Choiceana Ave. & Benicia St.
- ✓J-80: 2915.71 HESPERIA AREA
Set R.R. Spike PP#65609 C.E.P., ±39' E. &
±18' S. ☉ Int. Choiceana Ave. & Willow St.
- ✓J-81: 2904.23 HESPERIA AREA
Fd. R.R. Spike 12" Joshua Tree, ±66' W. &
±40' N. Int. Choiceana Ave. & Hercules St.

- ✓J-82: 2910.535 HESPERIA AREA
Set R.R. Spike 12" Joshua Tree, ±90' E. &
±10' N. Int. Mojave St. & Choiciana Ave.
- ✓J-83: 2910.345 HESPERIA AREA
Set R.R. Spike 12" Joshua Tree, ±85' W. &
±55' N. Int. Choiciana Ave. & Lemon St.
- ✓J-84: 2890.19 HESPERIA AREA
Set R.R. Spike 12" Joshua Tree, ±42' N. &
42' E. Int. Choiciana Ave. & Choiciana Ct.
- ✓J-85: 2902.56 HESPERIA AREA
Set R.R. Spike 12" Joshua Tree, ±84' E. &
±93' N. Int. Choiciana Ave. & Covina St.
- ✓J-86: 2912.245 HESPERIA AREA
Set R.R. Spike 2' Joshua Tree, ±48' E. &
±100' N. Int. Choiciana Ave. & Valencia St.
- ✓J-87: 2905.39 HESPERIA AREA
Set R.R. Spike 2' Joshua Tree, ±57' E. &
±34' N. Int. Choiciana Ave. & Lemert St.
- ✓J-88: 2850.49 HESPERIA AREA
Set R.R. Spike, 12" Joshua Tree ±54' S. &
±42' E. Int. Choiciana Ave. & Talisman St.
- ✓J-89: 2938.47 HESPERIA AREA
Set R. R. Spike, S.Side 4' Cottonwood Tree,
±117' N. & ±84' E. Int. Choiciana Ave. &
Lilac St.
- ✓J-90: 2841.23 HESPERIA AREA
Top of Fire Hydrant, West Side of Road, End
of Choiciana Ave, North of Lilac St.

- ✓ J-99: 3034.34 HESPERIA AREA
Set R.R. Spike 12" Joshua Tree, ±45' W. &
±15' S. Int. Wisteria St. & "I" Ave.
- ✓ J-100: 3022.65 HESPERIA AREA
Set R.R. Spike 2' Joshua Tree, ±105' S. &
±102' W. Int. Eucalyptus St. & "I" Ave.
- ✓ J-101: 3020.01 HESPERIA AREA
Set R.R. Spike in 18" Joshua Tree, ±117' S. &
±60' E. Int. Deodar St. & "I" Ave.
- ✓ J-102: 3014.865 HESPERIA AREA
Set R.R. Spike in 18" Joshua Tree, ±93' W. &
±36' S. Int. Hackberry St. & "I" Ave.
- ✓ J-103: 3009.07 HESPERIA AREA
Set R.R. Spike in 12" Joshua Tree, ±84' W. &
±9' S. Int. Birch St. & "I" Ave.
- ✓ J-104: 2997.96 HESPERIA AREA
Set R.R. Spike 18" Joshua Tree, ±174' N. &
±60' E. Int. Alder St. & "I" Ave.
- ✓ J-106: 3020.62 HESPERIA AREA
Set R.R. Spike 12" Joshua Tree, ±63' W. Int.
Vallencia St. & "I" Ave.
- ✓ J-107: 3006.575 HESPERIA AREA
Set R.R. Spike P#265653, ±30' S. & ±27' E.
Int. "E" Ave. & "I" Ave.
- ✓ J-108: 3022.50 HESPERIA AREA
Set R.R. Spike 12" Joshua Tree, ±45' N. &
±33' E. Int. Mesa St. & "I" Ave.

- ✓ J-109: 3016.005 HESPERIA AREA
Set R.R. Spike 18" Joshua Tree, ±75' E. &
±36' S. Int. Lilac St. & "I" Ave.
- ✓ J-110: 3153.698 HESPERIA AREA
USC & GS "Hesperia Azimuth (1940)" Mon.,
0.65 Mile N. of Hesperia Station; 122' W.
of ATSF R.R. & ±225' N. Int. Hercules St.
& Hesperia Rd.
- ✓ J-111: 3170.29 HESPERIA AREA
Set Chiz "□" on P.C.C. Gate Support, ±20'
E. of NW Cor. C.I.T. Compound, ±70' E.
& ±36' S. Int. Hercules St. & 3rd Ave.
- ✓ J-112: 3185.77 HESPERIA AREA
Set R.R. Spike PP#526771 C.E.P., ±39' N. &
±27' W. Int. Hercules St. & 5th Ave.
- ✓ J-113: 3199.455 HESPERIA AREA
Set R.R. Spike PP#526788 C.E.P., ±39' N. &
±28' W. Int. Hercules St. & 7th Ave.
- ✓ J-114: 3211.50 HESPERIA AREA
Set R.R. Spike P# 26049 C.I.T., ±39' N. &
±28' W. Int. Hercules St. & 9th Ave.
- ✓ J-115: 3218.75 HESPERIA AREA
Set R.R. Spike P#26317 C.I.T., ±39' N. &
±28' E. Int. Hercules St. & 11th St.
- ✓ J-116: 3193.95 HESPERIA AREA
Set R.R. Spike P#526810, ±30' S. & ±30' E.
Int. 11th Ave. & Mauna Loa St.
- ✓ J-117: 2924.63 HESPERIA AREA
Set R.R. Spike 12" Joshua Tree, ±45' N. &
±35' W. Int. Carrissa Ave. & Hercules St.

- ✓ J-91: 2940.70 HESPERIA AREA
Set R.R. Spike 12" Joshua Tree, ±60' S. &
±60' W. Int. Eucalyptus St. & Orchid Ave.
- ✓ J-91A: 2964.89 HESPERIA AREA
Set R.R. Spike 12" Joshua Tree, ±75' E. &
±60' S. Int. "E" Ave. & Eucalyptus St.
- ✓ J-92: 3094.335 HESPERIA AREA
Set R.R. Spike PP#526971 C.E.P., ±28' N. &
±28' E. ☐ Int. Hercules St. & "I" Ave.
- ✓ J-93: 3085.18 HESPERIA AREA
Set R.R. Spike P#65204, ±27' N. & ±27' E.
☐ Int. Linden St. & "I" Ave.
- ✓ J-94: 3074.815 HESPERIA AREA
Set Chiz "☐" on S. Curb Ret, SW Cor. Int.
Mojave St. & "I" Ave.
- ✓ J-95: 3071.085 HESPERIA AREA
Set R.R. Spike 12" Joshua Tree, ±60' E. &
±42' S. Int. Fresno St. & "I" Ave.
- ✓ J-96: 3054.85 HESPERIA AREA
Set R.R. Spike 12" Joshua Tree, ±72' E. &
±42' N. Int. Mauna Loa St. & "I" Ave.
- ✓ J-97: 3043.215 HESPERIA AREA
Set R.R. Spike 18" Joshua Tree, ±108' E. &
±36' N. Int. Verde St. & "I" Ave.
- ✓ J-98: 3043.12 HESPERIA AREA
Fd. R.R. Spike 2' Joshua Tree, ±84' W. & ±
54' S. Int. Lemon St. & "I" Ave.

- ✓ J-118: 2956.625 HESPERIA AREA
Set R.R. Spike P#27903 C.I.T., ±93' E. & ±
25' N. Int. Cherry Ave. & Hercules St.
- ✓ J-120: 3023.64 HESPERIA AREA
Set R.R. Spike PP#526982 C.E.P., ±25' E. &
±27' S. ☉ Int. Timberlane Ave. & Hercules St.
- ✓ J-121: 3042.01 HESPERIA AREA
Set Chiz "□" Top Exist Curv, 3' W. of East End
Curb, North Side Hercules St. @ House #17930,
West of Timberlane Ave.
- ✓ J-122: 3094.335 HESPERIA AREA
Set R.R. Spike PP#526971 C.E.P., ±25' N. &
28' E. ☉ Int. "I" Ave. & Hercules St.
- ✓ J-123: 3108.58 HESPERIA AREA
Set R.R. Spike 12" Joshua Tree ±85' W. & ±
60' N. ☉ Int. "G" Ave. & Hercules St.
- ✓ J-124: 3127.305 HESPERIA AREA
Set R.R. 2' Joshua Tree, ±54' E. & ±75' S.
☉ Int. "E" Ave. & Hercules St.
- ✓ J-125: 3136.095 HESPERIA AREA
Set R.R. Spike, 12" Joshua Tree, ±28' E. &
±30' N. ☉ Int. "C" Ave. & Hercules St.
- ✓ J-126: 3155.25 HESPERIA AREA
Set Chiz "□" SE Cor. Headwall of Culvert Under
ATSF R.R. East Side R.R. Where Hercules St.
Ends at R.R.
- ✓ J-128: 2967.495 HESPERIA AREA
Set R.R. Spike 12" Joshua Tree, ± 129' W. &
±93' S. Int. Lemon St. & Orchid Ave.

- ✓ J-129: 2973.01 HESPERIA AREA
Set R.R. Spike 12" Joshua Tree, ±63' S. & ±39'
E. Int. Lemon St. & Fresno Ave.
- ✓ J-130: 2994.71 HESPERIA AREA
Set R.R. Spike 2' Joshua Tree, ±63' W. &
±48' N. Int. Lemon St. & Mauna Loa Ave.
- ✓ J-131: 3015.315 HESPERIA AREA
Set R.R. Spike P#30187 C.I.T., ±28' W. & ±
28' N. Int. Lemon St. & Cactus Ave.
- ✓ J-132: 3021.76 HESPERIA AREA
Set R.R. Spike 2' Joshua Tree, ±50' S. &
±50' W. Int. Lemon St. & Timberlane Ave.
- ✓ J-133: 3043.12 HESPERIA AREA
Set R.R. Spike 2' Joshua Tree, ±84' W. &
±54' S. Int. Lemon St. & "I" Ave.
- ✓ J-134: 3062.265 HESPERIA AREA
Set R.R. Spike PP#356638 C.E.P., ±38' E. &
±38' S. Int. Lemon St. & "G" Ave. (Fd. 60d
Spike Same Pole, Same Elevation)
- ✓ J-135: 3080.50 HESPERIA AREA
Set R.R. Spike 12" Joshua Tree, ±57' E. &
±90' S. Int. Lemon St. & "E" Ave.
- ✓ J-136: 3094.68 HESPERIA AREA
Set R.R. Spike 12" Joshua Tree, ±72' S. &
±54' W. Int. Lemon St. & "C" Ave.
- ✓ J-137: 3169.43 HESPERIA AREA
Set R.R. Spike PP#271796 C.E.P., ±39' S. &
±36' E. Int. 7th Ave. & Mauna Loa St.

✓J-138: 3175.825 HESPERIA AREA
Set R.R. Spike P#271794 C.E.P., ±39' S. &
±27' E. Int. Mauna Loa St. & 8th Ave.

✓J-139: 3183.255 HESPERIA AREA
Set R.R. Spike P#526806 C.E.P., ±30' S. &
±30' W. Int. Mauna Loa St. & 9th Ave.

✓J-140: 3194.345 HESPERIA AREA
Set R.R. Spike P#526808 C.E.P., ±28' S. &
±27' E. Int. Mauna Loa St. & 10th Ave.



HESPERIA
WATER DISTRICT

HESPERIA, CALIFORNIA 244-6154

NAME

DATE

C.O. NO.

SHEET of

CHECKED BY

CLIENT

JOB DESCRIPTION

BENCH MARK: MAIN E "G" BRASS DISC IN CONCRETE, N.W. COR. MAIN ST.
E "G" AVENUE IN HESPERIA. ELEV. 3159.23